



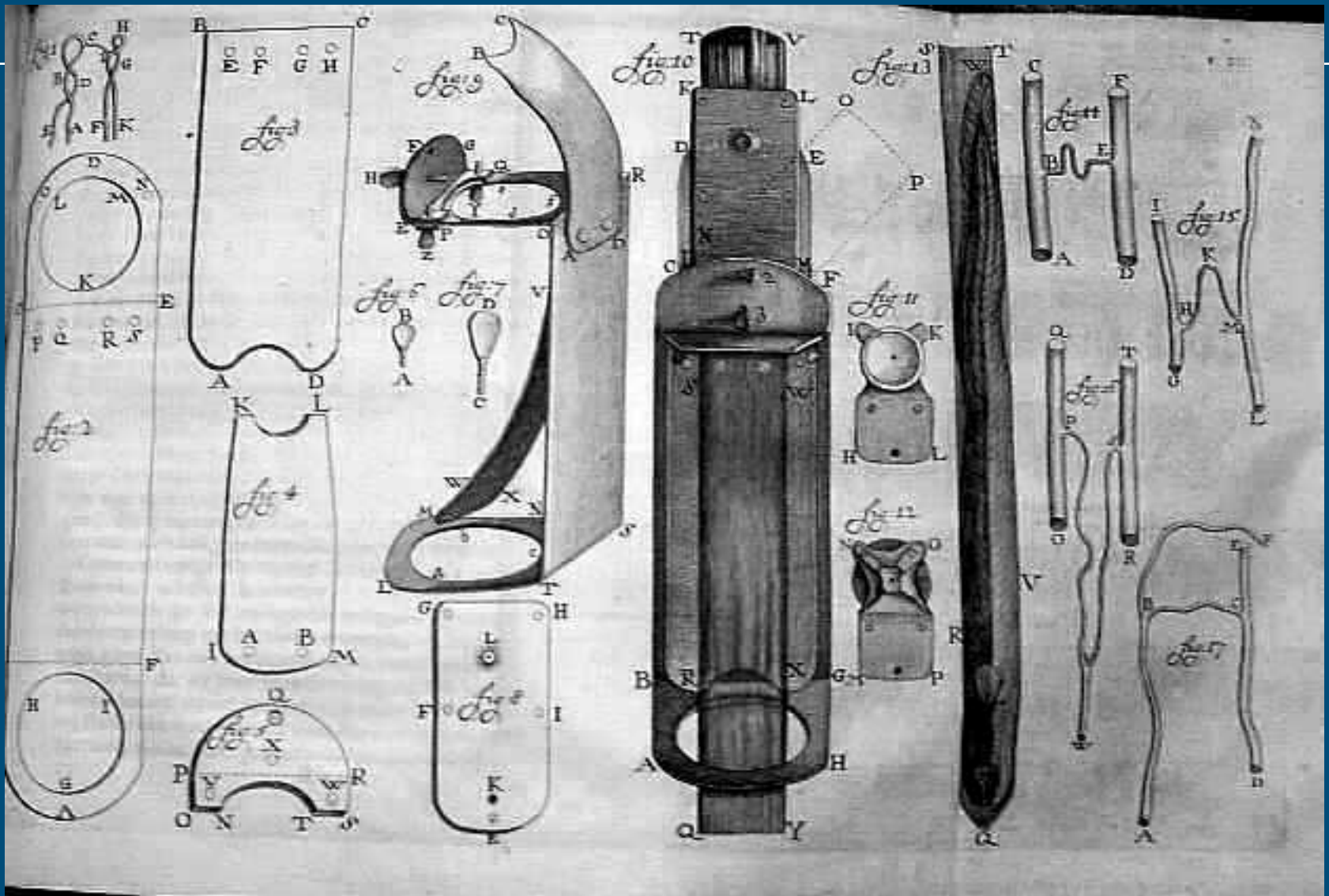
# VGI for SDI?

April 16, 2010

Arnold Bregt

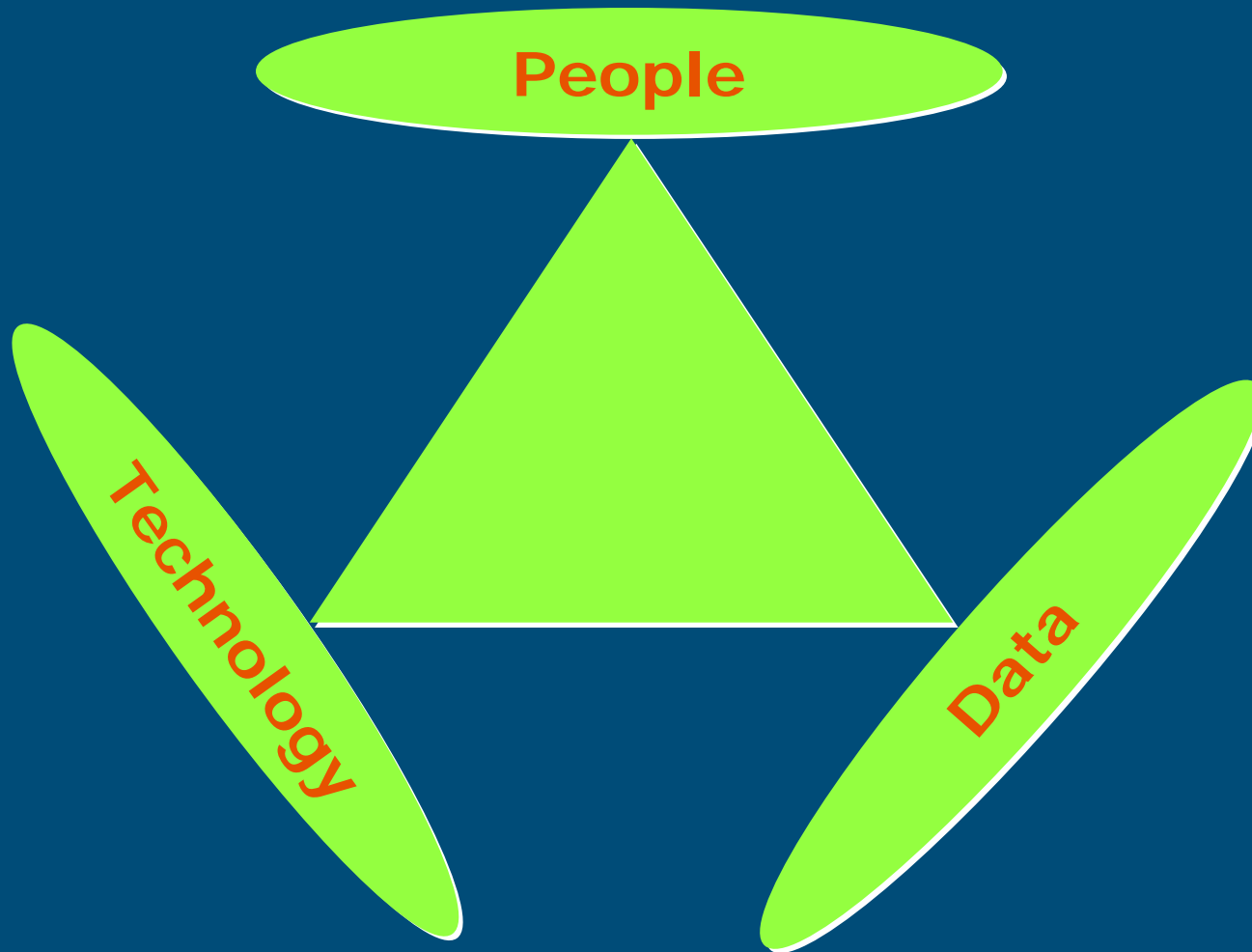








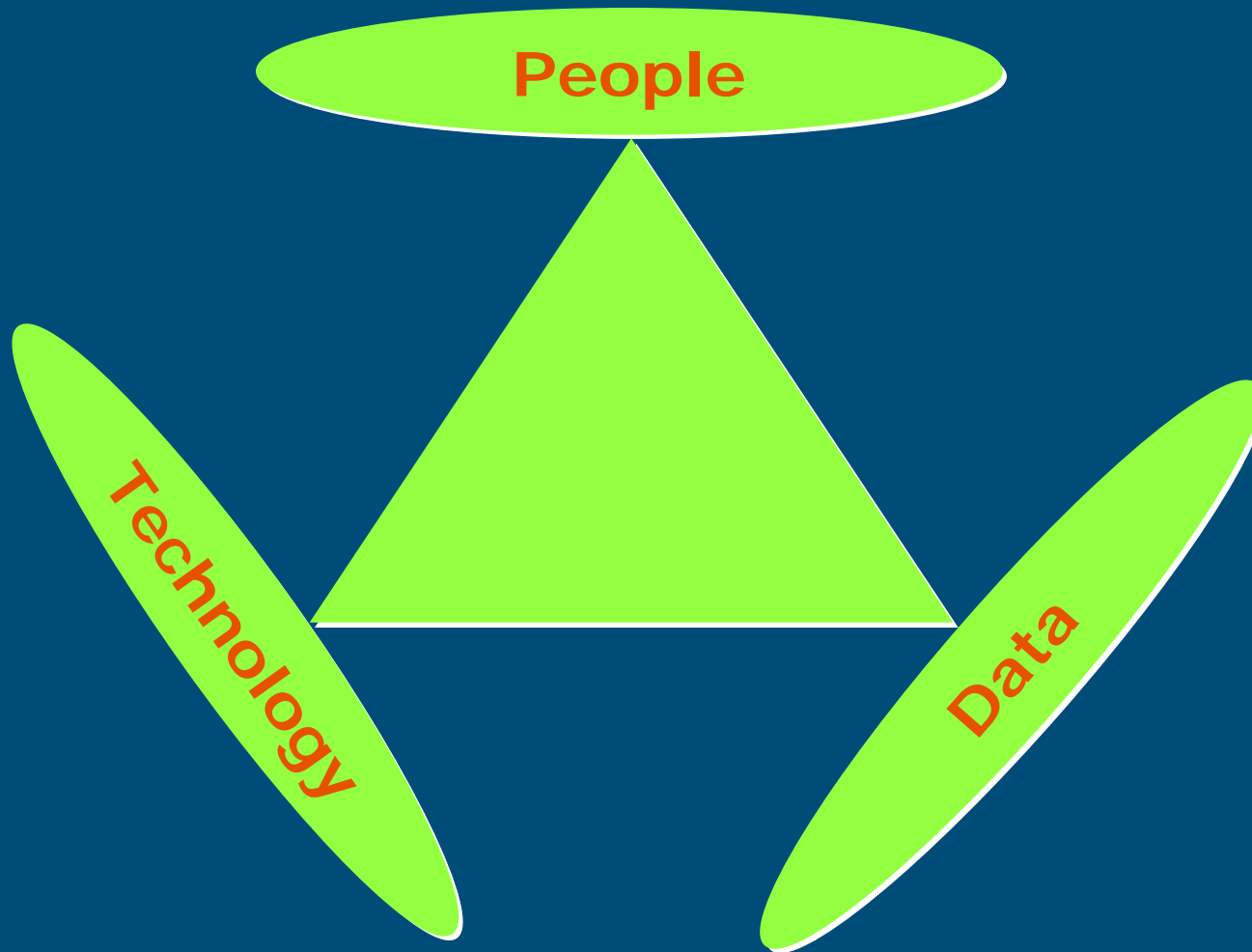
# Professional spatial data production

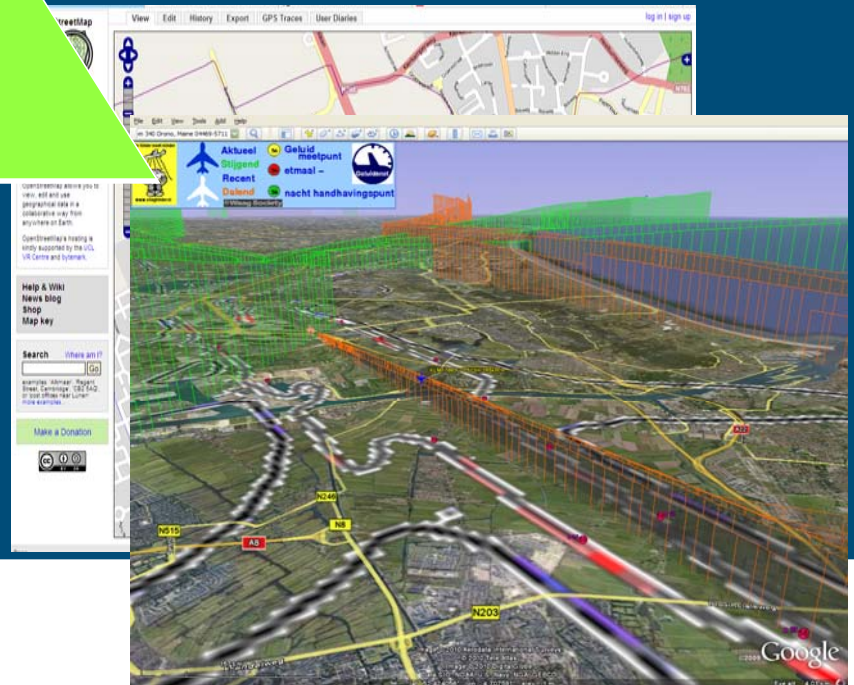
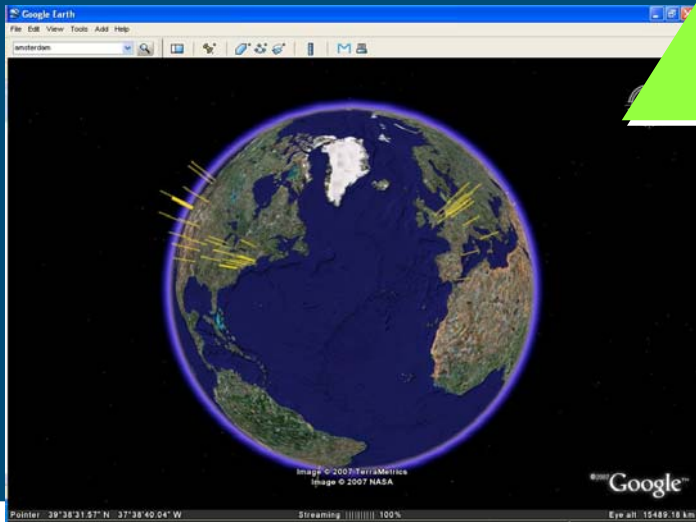



# Professional products



# “Amateur” spatial data production






# Questions?

---

- What are the developments?
- What motivates people to participate?
- What is the legal basis?
- What is accuracy of the data?
- How will it influence spatial data collection?
- How can we use it in research?
- .....





WAGENINGEN UNIVERSITY

WAGENINGEN UR

# Approach

---

- Presentations and discussion
- Overall Discussion
  - SWOT VGI
  - Research questions
- Willingness to participate in online survey

# I wish you an inspiring meeting

